



The United States of America,

TO ALL TO WHOM THESE PRESENTS SHALL COME, GREETING:

Homestead Certificate No. 4402.

Application 6294

Whereas, there has been deposited in the GENERAL LAND OFFICE of the United States a CERTIFICATE of the Register of the Land Office at La Crosse, Wisconsin, whereby it appears that, pursuant to the Act of Congress approved 20th May, 1862, "To secure Homesteads to actual settlers on the public domain," and the acts supplemental thereto, the claim of Gottlieb Katterwe

has been established and duly consummated in conformity to law for the south-east quarter of the south-east quarter of section nineteen and the south-west quarter of the south-west quarter of section twenty in township twenty north of range eleven west of the Fourth Principal Meridian in Wisconsin containing eighty acres

according to the Official Plat of the Survey of the said Land returned to the GENERAL LAND OFFICE by the SURVEYOR GENERAL.

Now know ye, That there is therefore granted by the UNITED STATES, unto the said Gottlieb Katterwe

the tract of Land above described: TO HAVE AND TO HOLD the said tract of Land, with the appurtenances thereof, unto the said Gottlieb Katterwe and to his heirs and assigns forever.

In Testimony whereof, J. Chester A. Arthur, PRESIDENT OF THE UNITED STATES OF AMERICA, have caused these letters to be made Patent, and the SEAL OF THE GENERAL LAND OFFICE to be hereunto affixed.

Given under my hand, at the CITY OF WASHINGTON, the twentieth day of April, in the year of Our Lord one thousand eight hundred and eighty-two, and of the Independence of the United States the one hundred and sixth.



By the President: Chester A. Arthur

By Wm A. Crook, Sec'y.
S. W. Clark, Recorder of the General Land Office.

ID	Individual in Patent	Sec.	Sec. Part	Date Issued	Other Counties	For More Info . . .
4617	HERDEG, John	30	NENW	1870-06-01		A1 R4444
4614	" "	25	NWSW	1872-10-01		A2
4615	" "	25	S $\frac{1}{2}$ SW	1872-10-01		A2
4616	" "	26	SESE	1872-10-01		A2
4618	HERDEG, John J	36	NWNE	1872-02-10		A1
4552	HEUBLEIN, Henry	25	NESE	1857-03-10		A1
4497	HEUR, Friedrich	19	NESW	1882-04-20		A2
4512	HIEBER, George	18	SENE	1869-07-20		A1
4513	" "	18	SESE	1869-07-20		A1
4511	" "	17	S $\frac{1}{2}$ SW	1870-06-01		A2
4514	" "	20	NENW	1870-06-01		A2
4515	" "	20	NWNE	1870-06-01		A2
4498	HOHMANN, Friedrich	5	NWNE	1882-04-20		A2
4428	HUNGER, Benedict	35	NESE	1872-02-10		A1
4516	JOOS, George	11	SE	1873-02-10		A2
4517	" "	13	NWNW	1875-01-15		A1
4622	JOOS, John	11	SENW	1873-12-01		A1
4623	" "	11	W $\frac{1}{2}$ NE	1873-12-01		A1 V4658
4621	" "	11	SENE	1874-06-15		A2
4677	JOOS, Martin	22	NESW	1857-02-20		A1
4678	" "	22	W $\frac{1}{2}$ SE	1872-10-01		A2
4464	JOSH, David	22	W $\frac{1}{2}$ SW	1857-03-10		A1
4427	KARNARD, August	5	NENW	1871-03-01		A2
4525	KATTERWE, Gottlieb	19	SESE	1882-04-20		A2
4526	" "	20	SWSW	1882-04-20		A2
4436	KECKEFOTH, Caspar H	29	SWSE	1860-06-01		A1
4437	" "	32	NENE	1860-06-01		A1
4438	" "	32	SENE	1871-03-01		A2
4531	KELLER, Heinrich	26	NWNW	1870-05-10		A2
4532	" "	27	SWNE	1870-05-10		A2
4557	KELLER, Henry	28	NESE	1856-04-15		A1
4556	" "	27	SWNW	1857-02-20		A1
4554	" "	27	N $\frac{1}{2}$ SW	1857-03-10		A1
4555	" "	27	SENW	1857-03-10		A1
4553	" "	27	N $\frac{1}{2}$ NE	1859-07-01		A1
4558	" "	28	SESW	1859-07-01		A1
4627	KELLER, John	27	SWSE	1859-07-01		A1
4626	" "	27	SESW	1865-01-10		A1
4625	" "	27	NWSE	1867-09-10		A1
4624	" "	22	SESE	1869-07-20		A1
4628	" "	27	SWSW	1876-01-10		A1
4725	KELLER, Philip	26	NENW	1867-01-01		A1
4764	KELLER, William	27	NESE	1876-04-05		A1
4537	KESSLER, Heinrich	32	SWNW	1859-07-01		A1
4533	" "	29	SESW	1875-01-15		A1
4534	" "	32	NENW	1875-01-15		A1
4535	" "	32	NWNE	1875-01-15		A1
4536	" "	32	SWNE	1875-01-15		A1
4559	KESSLER, Henry	33	SENE	1870-05-02		A1
4384	KIEL, Adelaide	31	NESE	1856-04-15		A1
4484	KIEL, Frank	34	N $\frac{1}{2}$ SE	1872-10-01		A2
4485	" "	34	S $\frac{1}{2}$ NE	1872-10-01		A2
4578	KIEL, Jacob	35	N $\frac{1}{2}$ NW	1871-12-15		A2 V4542
4579	" "	35	NWSW	1871-12-15		A2
4580	" "	35	SWNW	1871-12-15		A2
4577	" "	34	SESE	1872-10-05		A1
4736	KLETT, Sebastian	32	S $\frac{1}{2}$ SW	1858-08-10		A1 G73
4581	KNECHT, Jacob	4	SWSE	1877-02-20		A1
4582	" "	5	SENW	1880-12-10		A1
4445	KOEPPEN, Christian F	18	SENW	1867-12-10		A1
4492	KOEPPEN, Frederick	18	NENW	1867-09-10		A1
4495	KOPPEN, Fredrick	18	SWNW	1858-08-10		A1
4499	KOPPEN, Friedrich	18	NWNW	1856-04-15		A1
4518	KOTZ, George	8	NWSW	1858-08-10		A1
4501	KRAUSE, Friedrich	7	NESE	1868-06-10		A1
4500	" "	6	SWSE	1878-12-30		A1
4524	KRAUSE, Gottfried	6	NWSW	1869-09-01		A2
4651	KURTH, Julius	20	E $\frac{1}{2}$ SW	1877-02-20		A2
4652	" "	20	NWSE	1877-02-20		A2
4653	" "	20	SENW	1877-02-20		A2
4722	LIETTA, Peter	14	SENW	1883-02-20		A2
4681	LITSCHER, Mathias	35	SESE	1882-05-20		A2
4682	" "	36	SWSW	1882-05-20		A2

Surname	Map Group	Parcels of Land	Meridian/Township/Range
JOHANNESSEN (Cont'd)	10	1	4th PM - 1831 MN/WI 23-N 10-W
" "	8	1	4th PM - 1831 MN/WI 23-N 12-W
JOHANNESON	8	3	4th PM - 1831 MN/WI 23-N 12-W
" "	5	1	4th PM - 1831 MN/WI 24-N 10-W
JOHANNESSEN	8	1	4th PM - 1831 MN/WI 23-N 12-W
JOHANNESON	8	2	4th PM - 1831 MN/WI 23-N 12-W
JOHN	26	3	4th PM - 1831 MN/WI 19-N 10-W
" "	17	1	4th PM - 1831 MN/WI 21-N 12-W
" "	13	1	4th PM - 1831 MN/WI 22-N 12-W
JOHNSON	8	17	4th PM - 1831 MN/WI 23-N 12-W
" "	5	10	4th PM - 1831 MN/WI 24-N 10-W
" "	7	7	4th PM - 1831 MN/WI 23-N 13-W
" "	18	5	4th PM - 1831 MN/WI 21-N 11-W
" "	4	4	4th PM - 1831 MN/WI 24-N 11-W
" "	10	3	4th PM - 1831 MN/WI 23-N 10-W
" "	17	2	4th PM - 1831 MN/WI 21-N 12-W
" "	9	2	4th PM - 1831 MN/WI 23-N 11-W
" "	15	1	4th PM - 1831 MN/WI 22-N 10-W
" "	6	1	4th PM - 1831 MN/WI 23-N 14-W
" "	3	1	4th PM - 1831 MN/WI 24-N 12-W
" "	2	1	4th PM - 1831 MN/WI 24-N 13-W
" "	1	1	4th PM - 1831 MN/WI 24-N 14-W
JOHNSTON	2	4	4th PM - 1831 MN/WI 24-N 13-W
JOHR	26	1	4th PM - 1831 MN/WI 19-N 10-W
JONES	4	1	4th PM - 1831 MN/WI 24-N 11-W
" "	3	1	4th PM - 1831 MN/WI 24-N 12-W
JOOS	22	7	4th PM - 1831 MN/WI 20-N 11-W
" "	14	1	4th PM - 1831 MN/WI 22-N 11-W
JORDET	8	2	4th PM - 1831 MN/WI 23-N 12-W
JOENBY	15	2	4th PM - 1831 MN/WI 22-N 10-W
" "	10	1	4th PM - 1831 MN/WI 23-N 10-W
JOSH	13	3	4th PM - 1831 MN/WI 22-N 12-W
" "	22	1	4th PM - 1831 MN/WI 20-N 11-W
JOST	13	2	4th PM - 1831 MN/WI 22-N 12-W
" "	16	1	4th PM - 1831 MN/WI 21-N 13-W
JOYCE	19	1	4th PM - 1831 MN/WI 21-N 10-W
JUBERGET	9	1	4th PM - 1831 MN/WI 23-N 11-W
JUELSEN	10	2	4th PM - 1831 MN/WI 23-N 10-W
JUELSON	5	1	4th PM - 1831 MN/WI 24-N 10-W
JULSEN	10	1	4th PM - 1831 MN/WI 23-N 10-W
JULY	17	1	4th PM - 1831 MN/WI 21-N 12-W
JUNG	6	5	4th PM - 1831 MN/WI 23-N 14-W
JUNGWIRTH	3	1	4th PM - 1831 MN/WI 24-N 12-W
JUON	15	1	4th PM - 1831 MN/WI 22-N 10-W
KADZBAN	15	3	4th PM - 1831 MN/WI 22-N 10-W
KAETZ	25	1	4th PM - 1831 MN/WI 19-N 11-W
KAISER	21	3	4th PM - 1831 MN/WI 20-N 12-W
KALBEREZ	25	1	4th PM - 1831 MN/WI 19-N 11-W
KAMMUELLER	25	1	4th PM - 1831 MN/WI 19-N 11-W
KAMMULLER	25	2	4th PM - 1831 MN/WI 19-N 11-W
KAMPA	19	1	4th PM - 1831 MN/WI 21-N 10-W
KANDLER	13	3	4th PM - 1831 MN/WI 22-N 12-W
KANTLER	17	1	4th PM - 1831 MN/WI 21-N 12-W
KARNARD	22	1	4th PM - 1831 MN/WI 20-N 11-W
" "	18	1	4th PM - 1831 MN/WI 21-N 11-W
KATIEPOLT	12	3	4th PM - 1831 MN/WI 22-N 13-W
KATTERWE	22	2	4th PM - 1831 MN/WI 20-N 11-W
KAUFMANN	13	2	4th PM - 1831 MN/WI 22-N 12-W
" "	14	1	4th PM - 1831 MN/WI 22-N 11-W
" "	12	1	4th PM - 1831 MN/WI 22-N 13-W

Map A - Where Buffalo County, Wisconsin Lies Within the State



Legend	
	State Boundary
	County Boundaries
	Buffalo County, Wisconsin

Copyright © 2007 Boyd IT, Inc. All Rights Reserved

Helpful Hints	
1	We start with Map "A" which simply shows us where within the State this county lies.
2	Map "B" zooms in further to help us more easily identify surrounding Counties.
3	Map "C" zooms in even further to reveal the Congressional Townships that either lie within or intersect Buffalo County.

Map B - Buffalo County, Wisconsin and Surrounding Counties



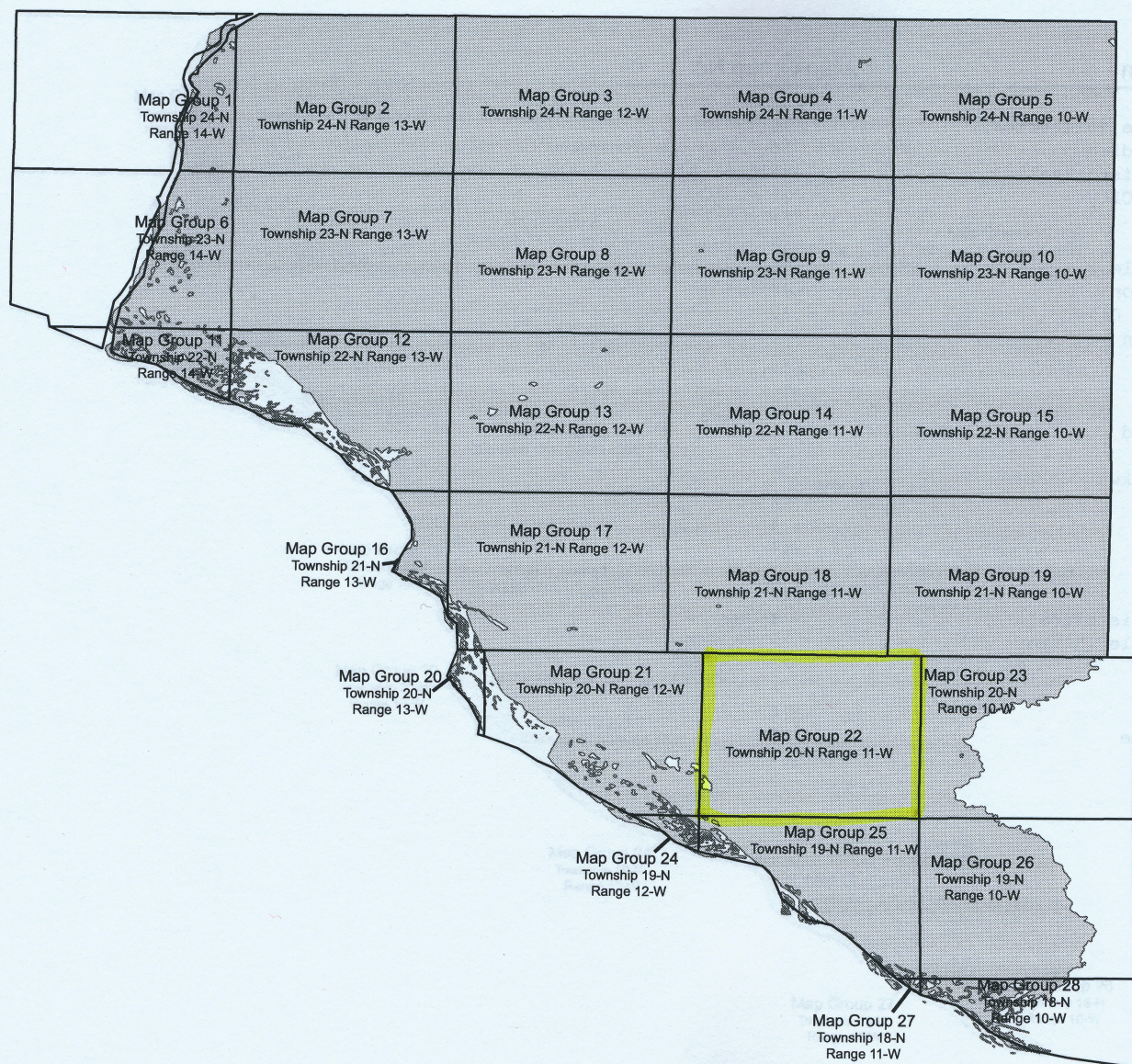
Copyright © 2007 Boyd IT, Inc. All Rights Reserved

- Legend
- State Boundaries (when applicable)
 - County Boundary



Helpful Hints

- 1 Many Patent-holders and their families settled across county lines. It is always a good idea to check nearby counties for your families.
- 2 Refer to Map "A" to see a broader view of where this County lies within the State, and Map "C" to see which Congressional Townships lie within Buffalo County.

Map C - Congressional Townships of Buffalo County, Wisconsin



Legend

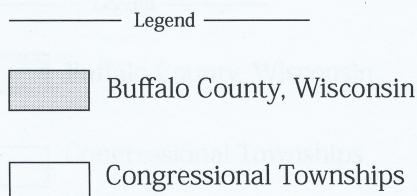
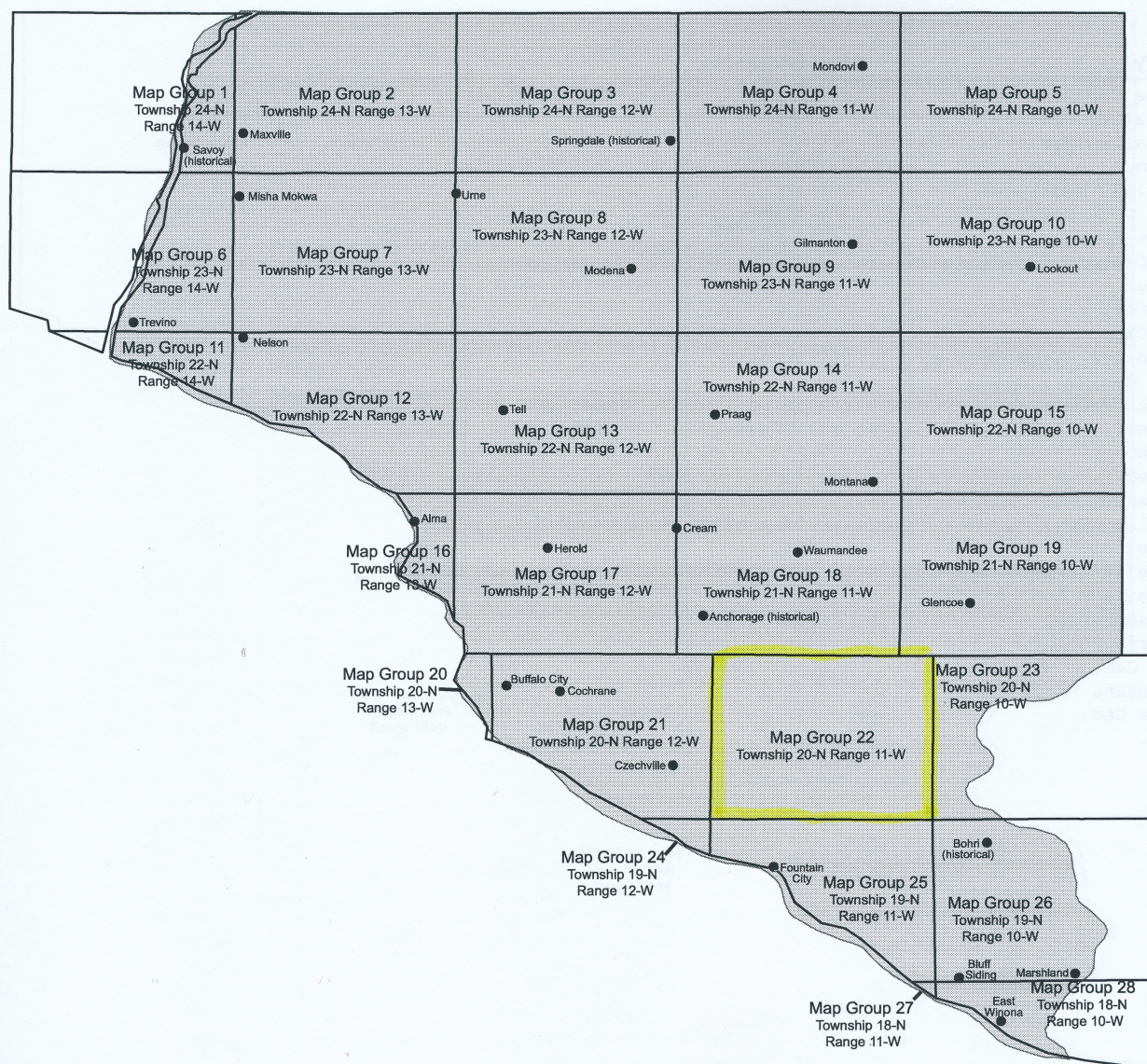
-  Buffalo County, Wisconsin
-  Congressional Townships

Copyright © 2007 Boyd IT, Inc. All Rights Reserved

Helpful Hints

- 1 Many Patent-holders and their families settled across county lines. It is always a good idea to check nearby counties for your families (See Map "B").
- 2 Refer to Map "A" to see a broader view of where this county lies within the State, and Map "B" for a view of the counties surrounding Buffalo County.

Map D - Cities & Towns of Buffalo County, Wisconsin

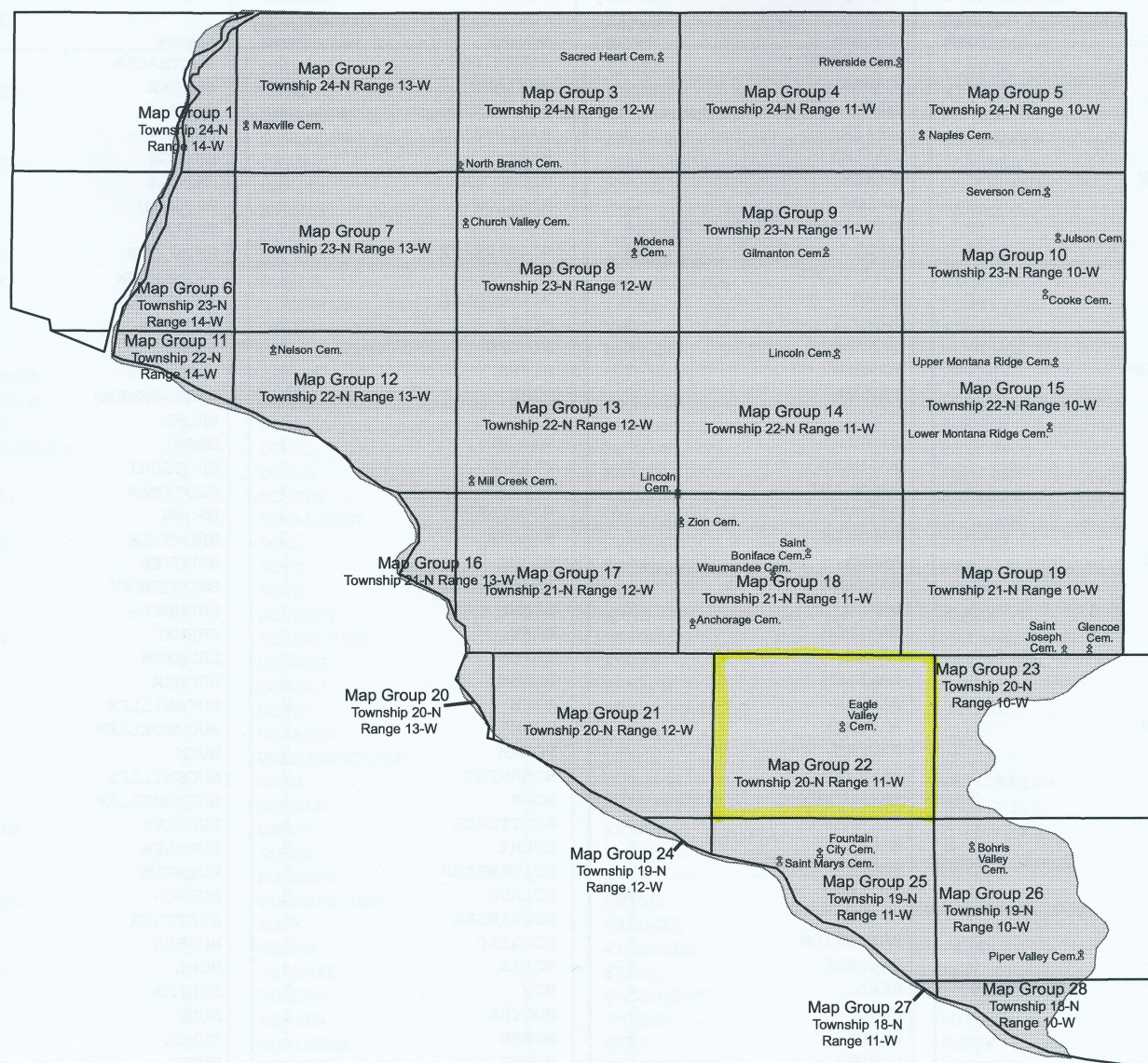


Copyright © 2007 Boyd IT, Inc. All Rights Reserved

Helpful Hints

- 1 Cities and towns are marked only at their center-points as published by the USGS and/or NationalAtlas.gov. This often enables us to more closely approximate where these might have existed when first settled.
- 2 To see more specifically where these Cities & Towns are located within the county, refer to both the Road and Historical maps in the Map-Group referred to above. See also, the Map "D" Index on the opposite page.

Map E - Cemeteries of Buffalo County, Wisconsin



Legend

Buffalo County, Wisconsin

Congressional Townships

Copyright © 2007 Boyd IT, Inc. All Rights Reserved

Helpful Hints

- 1 Cemeteries are marked at locations as published by the USGS and/or NationalAtlas.gov.
- 2 To see more specifically where these Cemeteries are located, refer to the Road & Historical maps in the Map-Group referred to above. See also, the Map "E" Index on the opposite page to make sure you don't miss any of the Cemeteries located within this Congressional township.

Patent Map

T20-N R11-W
4th PM - 1831 MN/WI Meridian

Map Group 22

Township Statistics

Parcels Mapped	:	385
Number of Patents	:	295
Number of Individuals	:	218
Patentees Identified	:	213
Number of Surnames	:	167
Multi-Patentee Parcels	:	10
Oldest Patent Date	:	12/15/1854
Most Recent Patent	:	12/20/1904
Block/Lot Parcels	:	0
Parcels Re - Issued	:	3
Parcels that Overlap	:	7
Cities and Towns	:	0
Cemeteries	:	1

Copyright 2007 Boyd II, Inc. All Rights Reserved

	HARVEY Alden C 1863	MEIER George 1867	NEWKOM John 1874	SCHOPP Christian 1859	KARNARD August 1871	HOHMANN Friedrich 1882	SCHROEDER Friedrick 1884	SCHROEDER Friedrick 1884	BAUMANN Jacob 1880	BAUMANN Jacob 1880	
		DERINGER John 1872		BECK Andreas 1875	KNECHT Jacob 1880	BECK Andreas 1871	SCHUELLER John J 1870	SCHNELLER Johann J 1876	BAER Jacob 1879	BAER Jacob 1879	BENDEL Edward 1877
		6				5			4		
KRAUSE Gottfried 1869		DERINGER John 1872		FINKELNBURG Rudolf W 1865	FINKELNBURG Rudolph W 1858	FINKELNBURG Rudolph W 1858	SALZER Joseph 1865	SCHNELLER Johann J 1876	SCHNELLER Johann J 1876	BENDEL Edward 1877	
	HAUSMANN Ernst A 1869	KRAUSE Friedrich 1878		FINKELNBURG Rudolph W 1858	WEBER Peter 1879	WEBER Peter 1879	SCHNELLER Luzi 1862	SCHNELLER Luzi 1862	SCHNELLER John J 1874	KNECHT Jacob 1877	HAUSER Michael 1869
FINKELNBURG August 1858	HAUSMANN Ernst A 1869	SCHREIBER Charles 1898		HAAS Peter 1858	GROEBLI Joseph 1881	GROEBLI Joseph 1881	SCHNELLER Luzi 1867	DANUSER Jacob 1867	WEINREICH John 1876	HAUSER Michael 1869	
		7			SIMPSON Thomas 1865	GROEBLI Joseph 1878	BALL Bernhard 1869		BALL Bernhard 1869	9	HAUSER Michael 1869
		THALDORF Zacharias 1863	KRAUSE Friedrich 1868	KOTZ George 1858	GUILLEAUM Michael 1858	GUILLEAUM Michael 1858	BALL Bernhard 1869	FRIED Ulrich 1872	TREITLEIN Frank 1870	TREITLEIN Frank 1870	WIELAND Ulrich 1863
HAUSMANN Ernst A 1866	THALDORF Zacharias 1865	SCHREIBER Gottlieb 1880		LORENZ Christian 1879	LORENZ Christian 1879	BISCHOFF August 1882	FRIED Peter 1874				MATZKE Gottlieb 1884
KOPPEN Friedrich 1856	KOEPPEN Frederick 1867	SCHREIBER Gottlieb 1880		FINKELNBURG August 1875	LORENZ Christian 1879	BISCHOFF August 1882					
KOPPEN Fredrick 1858	KOEPPEN Christian F 1867	BREIZKE Daniel 1861	HIEBER George 1869			FREITLEIN Frank 1867	BISCHOFF August 1882	16			
BREITZKE Daniel 1867	BREIZKE Daniel 1869	BREIZKE Daniel 1869			FREITLEIN Frank 1867	TREITLEIN Frank 1868	FREITLEIN Frank 1867				
HAUSMANN August 1867		UNZELMANN John 1874	HIEBER George 1869	HIEBER George 1870	DEGENHART Joseph 1874	LORENZ Karl 1877					
			STOEVER George 1881	STOEVER George 1881	HIEBER George 1870	LORENZ Karl 1877	GREST Nicholas 1865	BADRAUN Jacob 1874	FRIED Ulrich 1878	FRIED Ulrich 1878	
UNZELMAN John 1865		19	BECKER Wilhelm 1874	BECKER Herman 1903	FRIED Peter 1869	KURTH Julius 1877	LORENZ Karl 1877	BADRAUN Jacob 1874	21	FRIED Johann 1867	
MERCHANT Hiram B 1858	HEUR Friedrich 1882	BECKER Wilhelm 1874	BECKER Wilhelm 1874	KURTH Julius 1877	KURTH Julius 1877	FRIED Peter 1873	FRIED Peter 1873	FRIED Peter 1873	BADRAUN Jacob 1874	BADRAUN Jacob 1874	
	BARTLES Louis 1882	PATZNER Joseph 1873	KATTERWE Gottlieb 1882	KATTERWE Gottlieb 1882	ENGEL Anton 1875	ENGEL Anton 1878	FRIED Peter 1868	FRIED Peter 1867	FRIED Johann 1865		
MURPHY John 1857	HERDEG John 1870	BARTELS 1870		PATZNER Anton 1902	PATZNER Joseph 1877	ENGEL Anton 1872	ENGEL Anton 1870	GRIEST Nicholas 1860	FLUTSCH George 1856	ZWICKE Fridolin 1865	
	BURGMEIER John 1867	30				RUEDIGER Ernst 1874	ENGEL Anton 1872	ENGEL Anton 1867	FLITCH George 1856	28	ENGEL Anton 1863
		OBERMEYER Michael 1869	OBERMEYER Michael 1869	SCHULMEYER Benjamin 1872	SCHOLLMEIER Benjamin 1884	RUEDIGER Ernst 1875	RUEDIGER Ernst 1875	RUEDIGER Ernst 1877	ENGEL Anton 1870	GREST Nicholas 1857	KELLER Henry 1856
SCHEINER Heinrich 1872	OBERMEIER Michael 1857	OBERMEYER Michael 1859	BURGMEYER John 1859	SCHULMEIER Benjamin 1872	KESSLER Heinrich 1875	KECKEFOTH Caspar H 1860	KECKEFOTH Caspar H 1860	RUEDIGER Ernst 1875	KELLER Henry 1859	RYENTHS Sweer H 1856	
	BURGMEYER John 1859	OBERMEIER Michael 1858	FUCHS Sebastian 1858	FUCHS Sebastian 1857	KESSLER Heinrich 1875	KESSLER Heinrich 1875	KECKEFOTH Caspar H 1860	OENNING Gerhard H 1875	SCHANK [98] Jacob 1859	BUSH William 1857	BARTSCH Anton 1859
FUCHS Sebastian 1858	CARTHENSER Selman 1857	WEBER John A 1858	DAGGET Samuel N 1857	KESSLER Heinrich 1859	FRISCH David 1873	KESSLER Heinrich 1875	KECKEFOTH Caspar H 1871	MURR Michael 1859	33	KESSLER Henry 1870	
BUESCH [20] John 1873	GROSSELL Joseph 1882	WEBBER John A 1856	KIEL Adelaide 1856	FRISCH David 1861	FRISCH David 1861	BENCH Cajetan 1858	RODGERS James A 1858	RODGERS James A 1858	WESTERKAMP Frederick H 1858	WESTERKAMP Mary D 1856	BAERTHS Andreas 1860
GOERKE Henry 1858	CARTHENSER Selman 1857	CARTHENSER Selman 1857		KLETT [73] Sebastian 1858		MUHLNPAH Ludewig 1857					

Road Map

T20-N R11-W
4th PM - 1831 MN/WI Meridian

Map Group 22

Cities & Towns

None

Cemeteries

Eagle Valley Cemetery

Copyright 2007 Boyd IT, Inc. All Rights Reserved

